

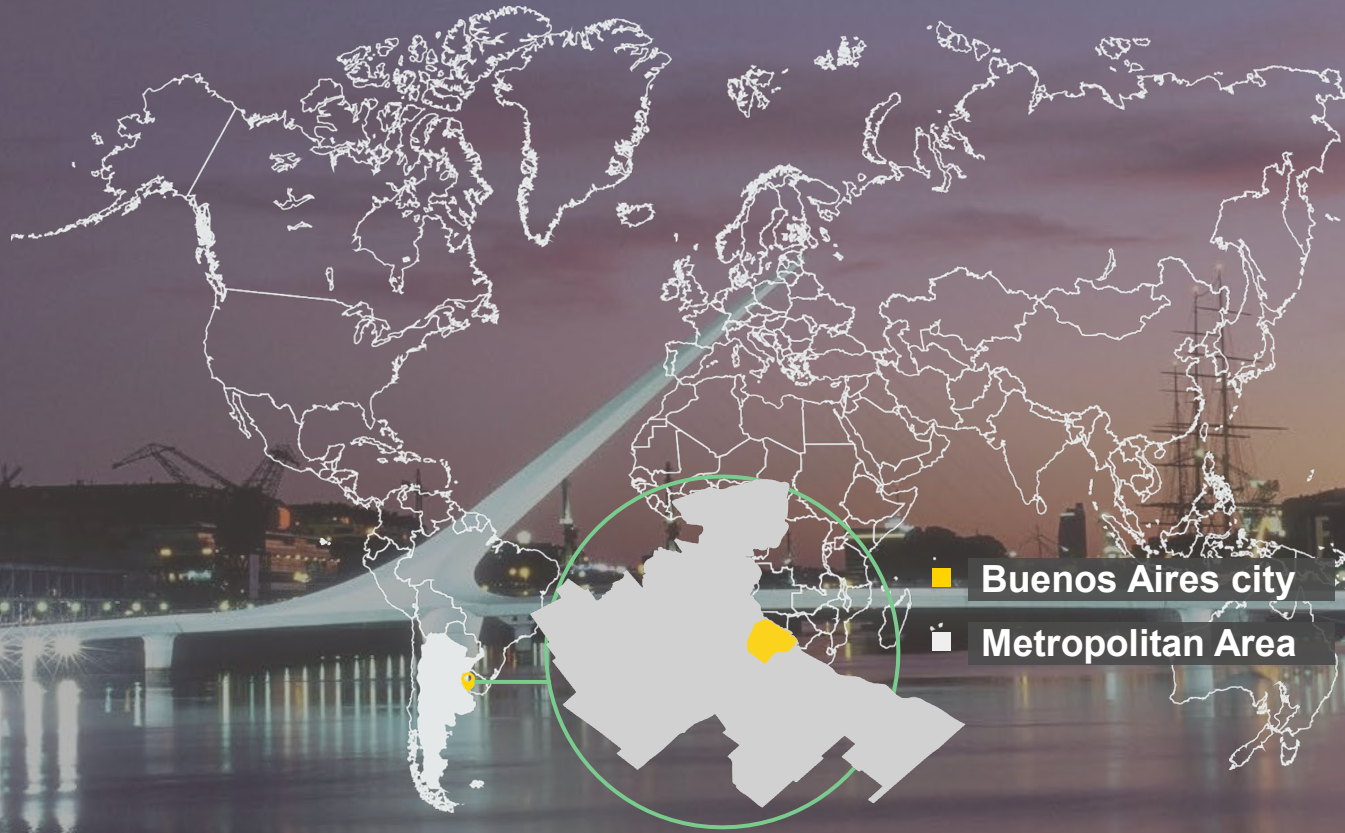
# BUENOS AIRES: A human-scale city



Buenos Aires Ciudad

# City of Buenos Aires

## Argentina





# Sustainable mobility 2009 - 2019



Prioritize public  
transportation

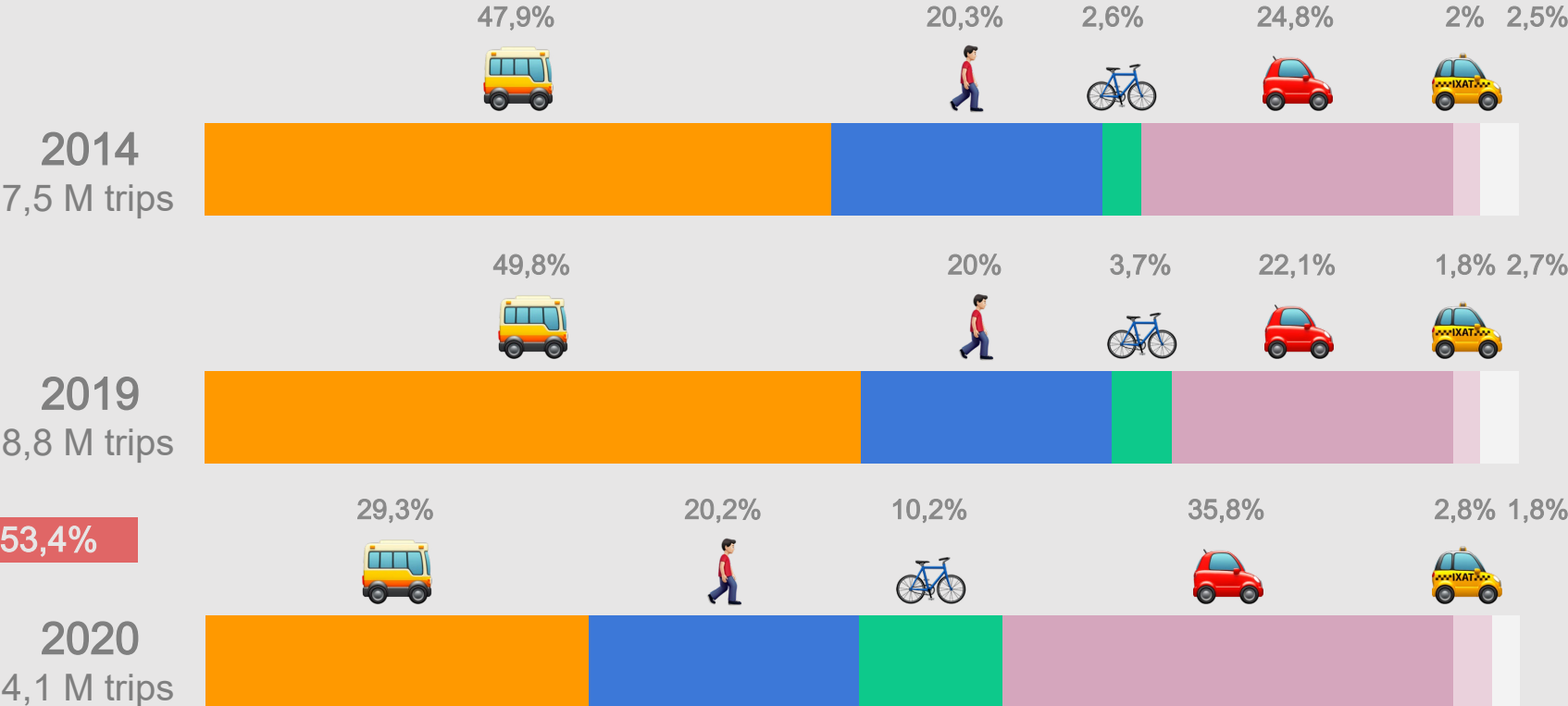


Promote active  
mobility



Improve  
connectivity

# The pandemic changed the way we move in the City







Interventions done  
during the pandemic





# Another step forward

## Towards a 15-minute city



+20  
Green  
streets



+300 km  
of bike lanes  
network in  
2023



1st  
Shared  
street



Today




Honorio Pueyrredón Avenue





# Green street Honorio Pueyrredón

Project





# Green street

Honorio Pueyrredón

8 streets

Project



+ 16.623 m<sup>2</sup>  
of renewed public  
space



+ 10.000 m<sup>2</sup>  
of new green  
space



+ 7.067 m<sup>2</sup>  
of new pedestrian  
space



+ 180  
new  
trees





Today



Del Libertador Avenue



# A new shared street Libertador Avenue

Project





# Del Libertador shared street



11 km  
of unidirectional  
bike lanes in both  
ways




+ 5000 m<sup>2</sup>  
of public space



Better bus stops and  
waiting space for  
people

Works in progress





Towards a City with public space and safe infrastructure in all neighborhoods







Buenos Aires Ciudad

# Thank you

**Dino Buzzi**

Director de Planificación, Uso y Evaluación

Secretaría de Transporte y Obras Públicas  
City of Buenos Aires



[dbuzzi@buenosaires.gob.ar](mailto:dbuzzi@buenosaires.gob.ar)



[/dino-buzzi](#)